

10/15/2018
9:53 am

ROUTE:RMS - Activity 1
DRIVER:
BUS:

START TIME: 5:00 pm
FINISH TIME: 7:29 pm
TOT 2:29

DISTANCE: 51.78
STUDENTS TRANSPORTED: 0

RMS - Activity 1

STOP TIME COMMENT/LOCATION

1 5:00 pm **ROBERSON MIDDLE (050)**
0 ----- Pick Up -----

Left On Southridge Rd
Right On Ella Blvd
Right On Kuykendahl Rd
Left On York Creek Dr

2 5:08 pm **BRAYFORD PLACE DR & YORK CREEK DR**

0 ----- Drop Off -----

PK/K PIN STUDENT NAME GRADE


Right On Brayford Place Dr
Continue On Thornhollow Dr
Right On Mersey Dr
Right On Kuykendahl Rd
Left On York Creek Dr
Left On Coveney Dr

3 5:11 pm **COVENEY DR & SUN PRAIRIE DR**

0 ----- Drop Off -----

PK/K PIN STUDENT NAME GRADE

Right On Sun Prairie Dr
Left On Darrah Dr
Left On Reedpoint Dr
Right On Kuykendahl Rd
Right On Cypress Landing Dr
Continue On Sugar Pine Dr
Left On Major Elem Bus Drive

4 5:17 pm **ARRIVE @ MAJOR**

0 ----- Drop Off -----


PK/K PIN STUDENT NAME GRADE

Right On Sugar Pine Dr
Continue On Cypress Landing Dr
Right On Kuykendahl Rd
Left On Bammelwood Dr

5 5:20 pm **BAMMELWOOD DR & BAMMEL VILLAGE DR**



0 ----- Drop Off -----
PK/K PIN STUDENT NAME GRADE

Right On Kippers Dr
Right On Kiplands Bend Dr
Right On Kiplands Way Dr
Left On Kippers Dr
Left On Bammelwood Dr
Left On Kuykendahl Rd
Left On Cypress Creek Pkwy
Right On Gladebrook Dr
Left On Gladeridge Dr
Left On Reynolds Elem AM Bus Drive

6 5:31 pm **ARRIVE @ REYNOLDS**

0 ----- Drop Off -----


PK/K PIN STUDENT NAME GRADE

Right On Gladeridge Dr
Right On Falling Creek Dr
Left On Highfalls Dr
Left On Pebble Bend Dr
Right On Sierra Pines Dr
Left On Walters Rd
Continue On Aspen Bend Dr

7 5:35 pm **ASPEN BEND DR & WINDING MOSS DR**

0 ----- Drop Off -----

PK/K PIN STUDENT NAME GRADE

Right On Winding Moss Dr
Right On Amber Forest Dr
Left On TC Jester Blvd
Left On Cypress Creek Pkwy
Left On Butte Creek Rd

8 5:44 pm **PONDERSA ELEMENTARY**

0 ----- Drop Off -----

PK/K PIN STUDENT NAME GRADE

Left On Roanwood Dr
Right On Ponderosa Pines Dr
Left On Colwell Rd
Right On Kuykendahl Rd

ROUTE:RMS - Activity 1
 DRIVER:
 BUS:

START TIME: 5:00 pm
 FINISH TIME: 7:29 pm
 2:29

DISTANCE: 51.78
 STUDENTS TRANSPORTED: 0

TOT

TRIP: RMS - Activity 1

STOP TIME COMMENT/LOCATION

9 5:47 pm **KUYKENDAHL RD & PLACE REBECCA LN**

 0 ----- Drop Off -----

<u>PK/K PIN</u>	<u>STUDENT NAME</u>	<u>GRADE</u>
-----------------	---------------------	--------------


Left On Encreek Rd
 Left On Waycreek Rd
 Left On Amcreek Rd

10 5:51 pm **AMCREEK RD & COLWELL RD**

 0 ----- Drop Off -----


<u>PK/K PIN</u>	<u>STUDENT NAME</u>	<u>GRADE</u>
-----------------	---------------------	--------------

Left On Amcreek Rd
 Left On Waycreek Rd
 Right On Kuykendahl Rd

11 5:54 pm **15915 KUYKENDAHL RD/SANTA CRUZ APTS**

 0 ----- Drop Off -----


<u>PK/K PIN</u>	<u>STUDENT NAME</u>	<u>GRADE</u>
-----------------	---------------------	--------------

Left On Cypress Creek Pkwy
 Left On Nanes Dr
 Right On Drava Ln
 Right On Red Oak Dr
 Right On Bammel Elem Bus Drive

12 6:01 pm **ARRIVE @ BAMMEL ES**

 0 ----- Drop Off -----

<u>PK/K PIN</u>	<u>STUDENT NAME</u>	<u>GRADE</u>
-----------------	---------------------	--------------

Right On Red Oak Dr
 Left On Cypress Creek Pkwy
 Right On Cypress Station Dr

13 6:05 pm **CYPRESS STATION DR & WELLS FARGO DR**

 0 ----- Drop Off -----

<u>PK/K PIN</u>	<u>STUDENT NAME</u>	<u>GRADE</u>
-----------------	---------------------	--------------

Right On Wells Fargo Dr Go 0.19 mi.
 Right On Hafer Rd Go 0.37 mi.
 Right On Cypress Creek Pkwy Go 0.18 mi.
 Left On Cypress Station Dr Go 1.32 mi.
 Right On Westfield Pl Go 0.29 mi.
 Right On Hollow Tree Ln Go 0.12 mi.

14 6:11 pm **200 HOLLOW TREE LN/ROCK CREEK LN**

 0 ----- Drop Off -----

<u>PK/K PIN</u>	<u>STUDENT NAME</u>	<u>GRADE</u>
-----------------	---------------------	--------------


Left On Cypress Station Dr
 Left On Lantern Bend Dr
 Left On Gulf Pines Dr
 Right On Hollow Tree Ln

15 6:14 pm **101 HOLLOW TREE LN/HOLLOW TREE PARC**

 0 ----- Drop Off -----

<u>PK/K PIN</u>	<u>STUDENT NAME</u>	<u>GRADE</u>
-----------------	---------------------	--------------

Continue On Parramatta Ln
 Left On Trevor Way
 Left On Cypress Preserve Park Dr
 Right On North Fwy
 Continue On N Freeway Service Dr
 Right On E Cypresswood Dr
 Left On McNabb Elem Bus Drive

16 6:22 pm **ARRIVE @ MCNABB**

 0 ----- Drop Off -----

<u>PK/K PIN</u>	<u>STUDENT NAME</u>	<u>GRADE</u>
-----------------	---------------------	--------------

Left On E Cypresswood Dr
 Continue On Cypresswood Dr
 Left On Lexington Rd
 Right On Spring Cypress Rd
 Continue On Main St
 Left On Border St
 Right On Preston Ave
 Left On Elm St


ROUTE:RMS - Activity 1
 DRIVER:
 BUS:

START TIME: 5:00 pm
 FINISH TIME: 7:29 pm
 TOT 2:29

DISTANCE: 51.78
 STUDENTS TRANSPORTED: 0

TRIP: RMS - Activity 1

STOP TIME COMMENT/LOCATION

17 6:30 pm **RAILROAD CROSSING RAILROAD CROSSING.**
 Must come to a complete stop with 4 ways activated. Set parking brake, open door.
 0 ----- Drop Off -----

PK/K PIN STUDENT NAME GRADE

18 6:31 pm **ELM ST & W RILEY FUZZEL RD**
 0 ----- Drop Off -----


PK/K PIN STUDENT NAME GRADE

Left On W Riley Fuzzel Rd
 Right On Northgate Crossing Blvd

19 6:37 pm **ARRIVE @ NORTHGATE ES**
 0 ----- Drop Off -----

PK/K PIN STUDENT NAME GRADE

Left On Parkheath Ln
 Left On Kingbriar Dr

20 6:41 pm **KINGBRIAR DR & NORTHGATE CROSSING BLVD**
 0 ----- Drop Off -----


PK/K PIN STUDENT NAME GRADE

Right On Northgate Crossing Blvd
 Right On N Hardy Road Fwy N
 Left On Springwoods Village Pkwy
 Left On Holzwarth Rd
 Right On Spring Stuebner Rd
 Right On Greengate Dr

21 6:51 pm **GREENGATE DR & PEACHSTONE PL**
 0 ----- Drop Off -----


PK/K PIN STUDENT NAME GRADE

Left On Peachstone Pl
 Left On Roseville Dr
 Left On Spring Stuebner Rd
 Right On Holzwarth Rd
 Left On Emerson Ridge Dr

22 6:59 pm **EMERSON RIDGE DR & FOSSIL TRAILS DR**
 0 ----- Drop Off -----

PK/K PIN STUDENT NAME GRADE

Right On Daylily Hills Dr
 Right On Flycaster Dr
 Right On Fossil Trails Dr
 Left On Emerson Ridge Dr
 Right On Juniper Meadows Dr

23 7:01 pm **JUNIPER MEADOWS DR & LAZY GREEN DR**
 0 ----- Drop Off -----

PK/K PIN STUDENT NAME GRADE

Left On Lazy Green Dr
 Left On Old Hannover Dr
 Right On Hannover Way
 Left On Hannover Pines Dr
 Right On Hanover Woods Dr
 Left On FM 2920 Rd
 Right On Holzwarth Rd
 Left On Spring Cypress Rd
 Right On Marilyn Ln Right On Old Holzwarth Rd

24 7:06 pm **OLD HOLZWARTH RD & SLEEPY HOLLOW LN**
 0 ----- Drop Off -----

PK/K PIN STUDENT NAME GRADE

Right On Holzwarth Rd
 Right On Spring Cypress Rd
 Left On Louetta Glen Dr
 Left On Old Holzwarth Rd



2018-2019 Route Description

REVISED

10/15/2018
9:53 am

ROUTE:RMS - Activity 1
DRIVER:
BUS:

START TIME: 5:00 pm
FINISH TIME: 7:29 pm
TOT 2:29

DISTANCE: 51.78
STUDENTS TRANSPORTED: 0

TRIP: RMS - Activity 1

STOP TIME COMMENT/LOCATION

25 7:10 pm 2122 OLD HOLZWARTH RD/WATERSTONE APT
 CAUTION. Limited sight distance when making a right on to Louetta
0 ----- Drop Off -----

PK/K PIN STUDENT NAME GRADE

Right On Louetta Rd
Continue On Holzwarth Rd
Right On Cypresswood Dr
Right On Hickory Twig Way

26 7:15 pm 19700 HICKTORY TWIG/CYPRESSWOOD CRSG
 APT
0 ----- Drop Off -----

PK/K PIN STUDENT NAME GRADE

Right On Meadow Edge Ln
Right On Holzwarth Rd
Left On Cypresswood Dr
Right On N Freeway Service Rd South
Left On Entrance to I-45 S
Continue On I-45 S
Continue On Exit 64
Left On Richey Rd
Left On Transportation Bus Dr
Continue On Transportation Bus Drive

27 7:29 pm RETURN TO TRANSPORTATION

0 ----- Drop Off -----

PK/K PIN STUDENT NAME GRADE