

ROUTE:RMS - Activity 3  
 DRIVER:  
 BUS:

START TIME: 5:00 pm  
 FINISH TIME: 7:03 pm  
 TOT 2:03


DISTANCE: 42.16  
 STUDENTS TRANSPORTED: 0

**RMS - Activity 3**


STOP TIME COMMENT/LOCATION

1 5:00 pm **ROBERSON MIDDLE (050)**  
 0 ----- Pick Up -----


Start On Roberson MS Access Road Go 0.04 mi.  
 Right On Roberson MS Bus Dr Go 0.1 mi.  
 Left On Bus Drive Go 0.21 mi.  
 Left On Southridge Rd Go 0.15 mi.  
 Left On Ella Blvd Go 0.73 mi.  
 Right On Cypress Creek Pkwy Go 1.37 mi.  
 Continue On FM 1960 Rd E Go 0.04 mi.  
 Left On North Fwy Go 1.0 mi.  
 Continue On N Freeway Service Dr Go 1.11 mi.  
 Right On Cypresswood Access E Go 0.04 mi.  
 Right On E Cypresswood Dr Go 1.12 mi.  
 Continue On Cypresswood Dr Go 0.88 mi.  
 Left On Aldine Westfield Rd Go 0.06 mi.  
 Right On Spring Creek Dr Go 0.34 mi.  
 Left On Winship Elem Bus Loading Zone Go 0.01 mi.

2 5:18 pm **ARRIVE @ WINSHIP**  
  
 0 ----- Drop Off -----  
PK/K PIN STUDENT NAME GRADE


Start On Winship Elem Bus Loading Zone Go 0.07 mi.  
 Left On Spring Creek Dr Go 1.45 mi.  
 Right On Birnam Wood Blvd Go 0.84 mi.  
 Right On Cypresswood Dr Go 0.9 mi.  
 Left On Old Cypresswood Dr Go 0.17 mi.

3 5:28 pm **TWIN CREEKS MS**  
  
 0 ----- Drop Off -----  
PK/K PIN STUDENT NAME GRADE


Go 0.2 mi.  
 Left On Aldine Westfield Rd Go 0.58 mi.  
 Left On Prairie Bird Dr Go 0.51 mi.

4 5:32 pm **FORESTBROOK DR & PRAIRIE BIRD DR**  
  
 0 ----- Drop Off -----  
PK/K PIN STUDENT NAME GRADE


Go 0.26 mi.  
 Right On Ciderwood Dr Go 0.32 mi.  
 Right On Aldine Westfield Rd Go 0.42 mi.  
 Left On Trailing Vine Rd Go 0.28 mi.

5 5:36 pm **HIRSCH ELEMENTARY**  
  
 0 ----- Drop Off -----  
PK/K PIN STUDENT NAME GRADE


Go 0.09 mi.  
 Left On Canyon Lake Dr Go 0.31 mi.  
 Left On Wood River Dr Go 0.41 mi.  
 Right On Aldine Westfield Rd Go 0.41 mi.  
 Right On Hirschfield Rd Go 0.14 mi.

6 5:40 pm **HIRSCHFIELD RD /ONE WESTFIELD LAKES APT**  
  
 0 ----- Drop Off -----  
PK/K PIN STUDENT NAME GRADE

U Turn On Hirschfield Rd Go 0.36 mi.

7 5:42 pm **HIRSCHFIELD RD & TREE HOUSE LN**  
  
 0 ----- Drop Off -----  
PK/K PIN STUDENT NAME GRADE

Go 0.66 mi.  
 Right On Whittaker Way Go 0.32 mi.  
 Left On Reynaldo Dr Go 0.18 mi.  
 Left On Birnam Wood Blvd Go 0.02 mi.  
 Right On Reynaldo Dr Go 0.45 mi.

8 5:47 pm **JENKINS ELEMENTARY**  
  
 0 ----- Drop Off -----  
PK/K PIN STUDENT NAME GRADE

Go 0.22 mi.  
 Right On Monteith Dr Go 0.31 mi.  
 Right On Dew Wood Ln Go 0.18 mi.  
 Right On Oaklynn Dr Go 0.1 mi.  
 Left On Eagle Crossing Go 0.05 mi.

10/15/2018  
9:53 am


ROUTE:RMS - Activity 3  
DRIVER:  
BUS:

START TIME: 5:00 pm  
FINISH TIME: 7:03 pm  
TOT 2:03


DISTANCE: 42.16  
STUDENTS TRANSPORTED: 0

TRIP: RMS - Activity 3


STOP TIME COMMENT/LOCATION

9 5:50 pm DUEITT MS  
  
0 ----- Drop Off -----  
PK/K PIN STUDENT NAME GRADE


Go 0.24 mi.  
Left On Treaschwig Rd Go 0.29 mi.  
Right On Cypresswood Dr Go 0.93 mi.  
Left On Lynngate Dr Go 0.07 mi.

10 5:55 pm ANDERSON ELEMENTARY  
  
0 ----- Drop Off -----  
PK/K PIN STUDENT NAME GRADE


Go 0.02 mi.  
Left On Sunnysgate Dr Go 0.11 mi.  
Continue On Bridgegate Dr Go 0.1 mi.  
Right On Cypresswood Dr Go 2.0 mi.  
Left On Quailgate Dr Go 0.2 mi.

11 6:01 pm QUAILGATE DR & GOODFELLOW DR  
  
0 ----- Drop Off -----  
PK/K PIN STUDENT NAME GRADE

Go 0.11 mi.  
Left On Leathergate Dr Go 0.05 mi.  
Left On Hickorygate Dr Go 0.11 mi.  
Left On Goodfellow Dr Go 0.05 mi.  
Right On Quailgate Dr Go 0.2 mi.  
Left On Cypresswood Dr Go 0.67 mi.  
Right On James Leo Dr Go 0.32 mi.


12 6:06 pm BURCHETT ELEMENTARY  
  
0 ----- Drop Off -----  
PK/K PIN STUDENT NAME GRADE

Go 0.39 mi.  
Right On Cypresswood Dr Go 0.34 mi.  
Left On Homestead Pass Dr Go 0.1 mi.


13 6:09 pm HOMESTEAD PASS DR & TWISTER TRL  
  
0 ----- Drop Off -----

PK/K PIN STUDENT NAME GRADE


Left On Twister Trl Go 0.13 mi.  
Right On Breckenridge Forest Dr Go 0.28 mi.  
Left On Spring Shanon Dr Go 0.13 mi.  
Right On Spring Dane Dr Go 0.07 mi.  
Left On Fern Hill Dr Go 0.14 mi.  
Right On Birnam Wood Blvd Go 0.28 mi.  
Right On Cypresswood Dr Go 0.14 mi.  
Left On Spring Dane Dr Go 0.01 mi.  
Continue On Smith Elem Bus Drive Go 0.02 mi.

14 6:13 pm SMITH ELEMENTARY  
  
0 ----- Drop Off -----  
PK/K PIN STUDENT NAME GRADE

Go 0.08 mi.  
Right On Cypresswood Dr Go 1.67 mi.  
Right On Aldine Westfield Rd Go 0.68 mi.  
Left On E Louetta Rd Go 0.41 mi.  
Continue On Unnamed Go 0.05 mi.  
Right On Louetta Rd W Go 0.16 mi.  
Right On W Hardy Rd Go 0.2 mi.  
Right On Salyers Elem Bus Drive Go 0.1 mi.

15 6:22 pm ARRIVE @ SALYERS ELEMENTARY  
  
0 ----- Drop Off -----  
PK/K PIN STUDENT NAME GRADE

Go 0.09 mi.  
Right On W Hardy Rd Go 1.1 mi.

16 6:26 pm W HARDY RD & LEMM RD 1  
  
0 ----- Drop Off -----  
PK/K PIN STUDENT NAME GRADE

Go 1.18 mi.  
Right On Brightglen Ln Go 0.04 mi.


ROUTE:RMS - Activity 3  
 DRIVER:  
 BUS:

START TIME: 5:00 pm  
 FINISH TIME: 7:03 pm  
 TOT 2:03


DISTANCE: 42.16  
 STUDENTS TRANSPORTED: 0

**TRIP: RMS - Activity 3**


STOP TIME COMMENT/LOCATION

17	6:30 pm	<b>BRIGHTGLEN LN &amp; HIGHFIELD RIDGE LN</b>
	0	----- Drop Off -----
<u>PK/K PIN</u>	<u>STUDENT NAME</u>	<u>GRADE</u>


Right On Highfield Ridge Ln Go 0.03 mi.  
 Left On Meadowhigh Ln Go 0.09 mi.  
 Continue On Sunset Glen Ln Go 0.11 mi.  
 Right On Highland Sage Ln Go 0.11 mi.  
 Right On Highland Bluff Ln Go 0.11 mi.  
 Left On Highfield Ridge Ln Go 0.04 mi.  
 Left On BrightglenLn Go 0.04 mi.  
 Right On W Hardy Rd Go 0.85 mi.  
 Right On FM 1960 Rd E Go 1.11 mi.  
 Right On Gatewick Ln Go 0.15 mi.  
 Left On Highland Cross Dr Go 0.14 mi.  
 Right On Trevor Way Go 0.24 mi.  
 Right On Parramatta Ln Go 0.33 mi.  
 Right On Imperial Valley DrGo 0.12 mi.

18	6:39 pm	<b>22715 IMPERIAL VALLEY DR/RED STONE VISTA APT</b>
	0	----- Drop Off -----
<u>PK/K PIN</u>	<u>STUDENT NAME</u>	<u>GRADE</u>


Go 0.61 mi.

19	6:42 pm	<b>DEKANEY HS</b>
	0	----- Drop Off -----
<u>PK/K PIN</u>	<u>STUDENT NAME</u>	<u>GRADE</u>


Go 1.59 mi.  
 Left On Brushy Glen Dr Go 0.11 mi.

20	6:47 pm	<b>BRIDLE TRAIL DR &amp; BRUSHY GLEN DR &amp; BRUSHY RIDGE DR</b>
	0	----- Drop Off -----
<u>PK/K PIN</u>	<u>STUDENT NAME</u>	<u>GRADE</u>


Go 0.12 mi.  
 Right On Grovedale Dr Go 0.18 mi.  
 Right On E Richey Rd Go 0.25 mi.  
 Right On Imperial Valley Dr Go 0.12 mi.  
 Left On Brushy Glen Dr Go 0.27 mi.

21	6:50 pm	<b>BRUSHY GLEN DR &amp; NORTHTRACE DR</b>
	0	----- Drop Off -----
<u>PK/K PIN</u>	<u>STUDENT NAME</u>	<u>GRADE</u>

Go 0.25 mi.  
 Left On Edgeglen Dr Go 0.12 mi.  
 Right On E Richey Rd Go 0.23 mi.  
 Right On Northview Park Dr Go 0.28 mi.

22	6:53 pm	<b>NORTHVIEW PARK DR/APARTMENT DRIVE</b>
	0	----- Drop Off -----
<u>PK/K PIN</u>	<u>STUDENT NAME</u>	<u>GRADE</u>

U Turn On Northview Park Dr Go 0.28 mi.  
 Right On E Richey Rd Go 0.24 mi.  
 Right On North Fwy Access Go 0.03 mi.  
 Right On North Fwy Go 0.54 mi.  
 Right On N Vista Dr Go 0.86 mi.  
 Right On Imperial Valley Dr Go 0.96 mi.  
 Right On E Richey Rd Go 0.63 mi.  
 Left On Unnamed Go 0.01 mi.  
 Left On E Richey Rd Go 0.07 mi.  
 Left On Edgeglen Dr Go 0.1 mi.  
 Left On Transportation Bus Drive Go 0.1 mi.

23	7:03 pm	<b>RETURN TO TRANSPORTATION</b>
	0	----- Drop Off -----
<u>PK/K PIN</u>	<u>STUDENT NAME</u>	<u>GRADE</u>